



WARNING

THIS DRWG. IS NOT TO BE USED FOR CONSTRUCTION PURPOSES. THE LOCATION OF THE PIPE MUST BE VERIFIED AND PEGGED ON SITE BY THE PIPELINE OPERATOR BEFORE ANY EXCAVATION OR CONSTRUCTION WORK COMMENCES.


FOR FURTHER DETAILS PLEASE CONTACT
FISHER GERMAN ON 0845 070 1245




OVERVIEW WINDOW



Legend

 EXOLUM


 Cathodic Protection

Nearest Postcode:
NG23 7BG

Latitude & Longitude:
53.230997 , -0.75235935

Site centre coordinates:
483,380 - 371,166


Client:



TITLE:
LOCATION PLAN EXTRACT
OF PIPELINE S/M(MS)


SCALE: 1:12,000 @ A4
DATE: 10/05/2024

© Crown copyright and database rights 2024
Ordnance Survey Licence Number



Licensed Mapping

THIS DRAWING IS PROTECTED BY COPYRIGHT.
IT MAY NOT BE REPRODUCED IN ANY FORM OR
BY ANY MEANS FOR ANY PURPOSE WITHOUT
WRITTEN PERMISSION OF FISHER GERMAN LLP
CHARTERED SURVEYORS
Information produced by HM Land Registry.
Crown copyright and database rights 2024



The Estates Office,
Norman Court, Ashby de la Zouch,
Leicestershire, LE65 2UZ
Telephone 0845 070 1245

DRAWING NO:
One Earth Solar Farm V2